

Baseline Photograph

View flat at a comfortable arm's length

Viewpoint information:

OS reference: E280626 N208416
Ground level: 179m AOD
Direction of view: 132°
Distance to site: 0m

Horizontal field of view: 90° (cylindrical projection)
Vertical field of view: 27°
Enlargement factor: 96%
Principal distance: 812.5mm
Paper size: 840 x 297mm (extended A3)

Correct printed image size: 820 x 250mm
Camera: EOS 5D Mk III
Lens: 50mm (Canon EF 50mm f/1.8)
Camera height: 1.5m AGL
Date and time: 09/05/2024 12:29



Project no. TC23191

January 2025

**Pen-Cae'r-Lan Farm,
Seven Sisters**

Viewpoint 01 (Part 1): View from track
and footpath intersection in the south
part of the site, looking southeast

LA.09-1

**Greentech
Investment UK Ltd.**


tir collective
LANDSCAPE ARCHITECTS

© Tir Collective Limited 2025. Registered in England Number: 3050297



Baseline Photograph

View flat at a comfortable arm's length



Baseline Photograph

View flat at a comfortable arm's length

Viewpoint information:

OS reference: E280626 N208416
Ground level: 179m AOD
Direction of view: 350°
Distance to site: 0m

Horizontal field of view: 90° (cylindrical projection)
Vertical field of view: 27°
Enlargement factor: 96%
Principal distance: 812.5mm
Paper size: 840 x 297mm (extended A3)

Correct printed image size: 820 x 250mm
Camera: EOS 5D Mk III
Lens: 50mm (Canon EF 50mm f/1.8)
Camera height: 1.5m AGL
Date and time: 09/05/2024 12:29



Project no. TC23191

January 2025

**Pen-Cae'r-Lan Farm,
Seven Sisters**

Viewpoint 01 (Part 3): View from
track and footpath intersection in the
south part of the site

LA.09-3

**Greentech
Investment UK Ltd.**

tir collective
LANDSCAPE ARCHITECTS

© Tir Collective Limited 2025. Registered in England Number: 3050297



Baseline Photograph

View flat at a comfortable arm's length

Viewpoint information:

OS reference: E280626 N208416
Ground level: 179m AOD
Direction of view: 302°
Distance to site: 0m

Horizontal field of view: 90° (cylindrical projection)
Vertical field of view: 27°
Enlargement factor: 96%
Principal distance: 812.5mm
Paper size: 840 x 297mm (extended A3)

Correct printed image size: 820 x 250mm
Camera: EOS 5D Mk III
Lens: 50mm (Canon EF 50mm f/1.8)
Camera height: 1.5m AGL
Date and time: 09/05/2024 12:29



Project no. TC23191

January 2025

**Pen-Cae'r-Lan Farm,
Seven Sisters**

Viewpoint 01 (Part 3): View from
track and footpath intersection in the
south part of the site

LA.09-4

**Greentech
Investment UK Ltd.**

tir collective
LANDSCAPE ARCHITECTS

© Tir Collective Limited 2025. Registered in England Number: 3050297



Trees obscure Pen-cae'r lan farm from view

Tree canopies in western boundary of the site

Fields adjacent to west boundary of the site

Pylons to northeast

Approximate site extents

Seven Sisters

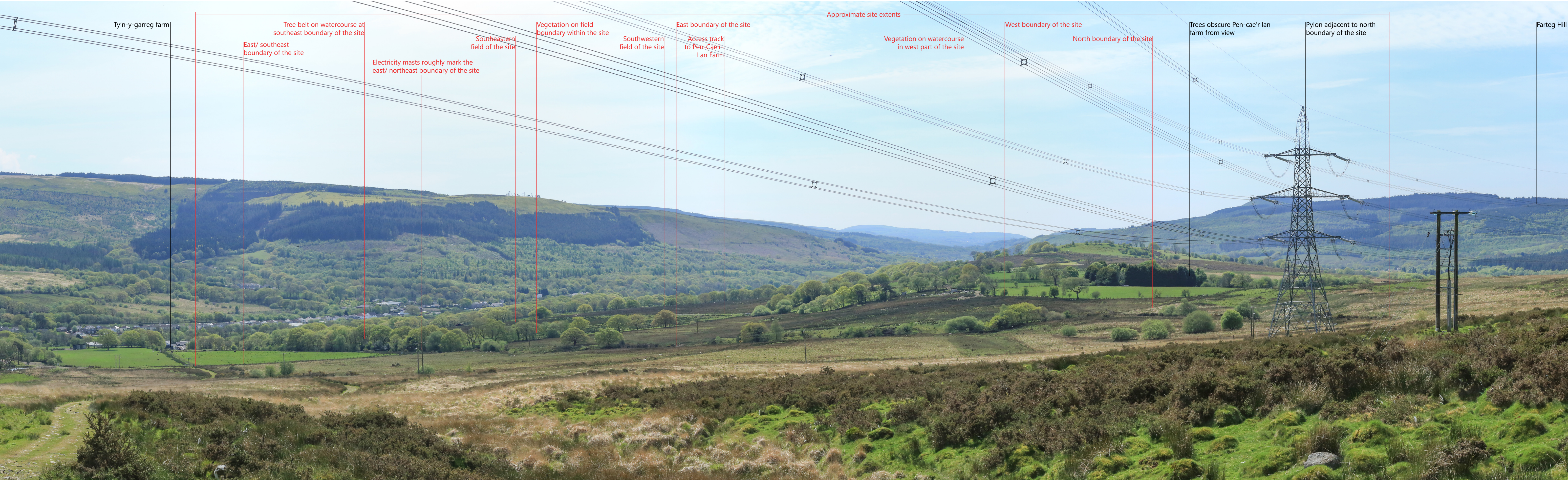
Line of trees that forms the southwest boundary of the site

Wind turbines at Maesgwyn windfarm

Baseline Photograph

View flat at a comfortable arm's length

Viewpoint information:		Horizontal field of view: 90° (cylindrical projection)	Correct printed image size: 820 x 250mm
OS reference:	E280196 N208087	Vertical field of view: 27°	Camera: EOS 5D Mk III
Ground level:	204m AOD	Enlargement factor: 96%	Lens: 50mm (Canon EF 50mm f/1.8)
Direction of view:	72°	Principal distance: 812.5mm	Camera height: 1.5m AGL
Distance to site:	296m	Paper size: 840 x 297mm (extended A3)	Date and time: 09/05/2024 11:05



Baseline Photograph

View flat at a comfortable arm's length

Viewpoint information:		Horizontal field of view: 90° (cylindrical projection)	Correct printed image size: 820 x 250mm
OS reference:	E280761 N209279	Vertical field of view: 27°	Camera: EOS 5D Mk III
Ground level:	243m AOD	Enlargement factor: 96%	Lens: 50mm (Canon EF 50mm f/1.8)
Direction of view:	219°	Principal distance: 812.5mm	Camera height: 1.5m AGL
Distance to site:	325m	Paper size: 840 x 297mm (extended A3)	Date and time: 09/05/2024 12:48



Baseline Photograph

View flat at a comfortable arm's length

Viewpoint information:

OS reference: E281372 N208337
Ground level: 150m AOD
Direction of view: 285°
Distance to site: 369m

Horizontal field of view: 90° (cylindrical projection)
Vertical field of view: 27°
Enlargement factor: 96%
Principal distance: 812.5mm
Paper size: 840 x 297mm (extended A3)

Correct printed image size: 820 x 250mm
Camera: EOS 5D Mk III
Lens: 50mm (Canon EF 50mm f/1.8)
Camera height: 1.5m AGL
Date and time: 09/05/2024 10:10

Project no. TC23191 January 2025

**Pen-Cae'r-Lan Farm,
Seven Sisters**

Viewpoint 04: Dulais Road, Seven Sisters

LA.09-7

**Greentech
Investment UK Ltd.**

tir collective
LANDSCAPE ARCHITECTS

© Tir Collective Limited 2025. Registered in England Number: 3050297




Baseline Photograph

View flat at a comfortable arm's length

Viewpoint information:			
OS reference:	E281031 N207696	Horizontal field of view:	90° (cylindrical projection)
Ground level:	137m AOD	Vertical field of view:	27°
Direction of view:	332°	Enlargement factor:	96%
Distance to site:	576m	Principal distance:	812.5mm
		Paper size:	840 x 297mm (extended A3)
		Correct printed image size:	820 x 250mm
		Camera:	EOS 5D Mk III
		Lens:	50mm (Canon EF 50mm f/1.8)
		Camera height:	1.5m AGL
		Date and time:	09/05/2024 15:02

Project no. TC23191	January 2025	Pen-Cae'r-Lan Farm, Seven Sisters
Viewpoint 05: Seven Sisters, Nant-y-Cafn		LA.09-8



Baseline Photograph

View flat at a comfortable arm's length

Viewpoint information:		Horizontal field of view: 90° (cylindrical projection)	Correct printed image size: 820 x 250mm
OS reference:	E281811 N208234	Vertical field of view: 27°	Camera: EOS 5D Mk III
Ground level:	187m AOD	Enlargement factor: 96%	Lens: 50mm (Canon EF 50mm f/1.8)
Direction of view:	286°	Principal distance: 812.5mm	Camera height: 1.5m AGL
Distance to site:	816m	Paper size: 840 x 297mm (extended A3)	Date and time: 09/05/2024 15:53

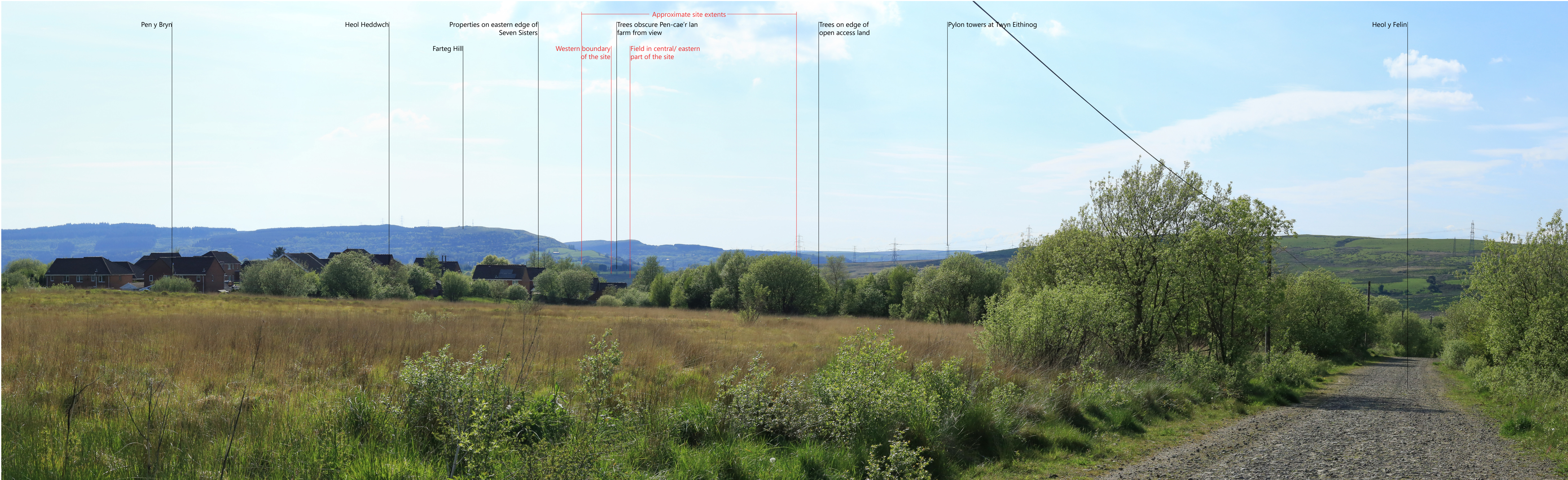


Baseline Photograph

View flat at a comfortable arm's length

Viewpoint information:		Horizontal field of view: 90° (cylindrical projection)	Correct printed image size: 820 x 250mm
OS reference:	E282150 N208813	Vertical field of view: 27°	Camera: EOS 5D Mk III
Ground level:	214m AOD	Enlargement factor: 96%	Lens: 50mm (Canon EF 50mm f/1.8)
Direction of view:	260°	Principal distance: 812.5mm	Camera height: 1.5m AGL
Distance to site:	1.2km	Paper size: 840 x 297mm (extended A3)	Date and time: 09/05/2024 15:29

Project no. TC23191	January 2025	Pen-Cae'r-Lan Farm, Seven Sisters
Viewpoint 07: Heol Hen, Seven Sisters		LA.09-10



Baseline Photograph

View flat at a comfortable arm's length

Viewpoint information:

OS reference: E282554 N208865
Ground level: 232m AOD
Direction of view: 263°
Distance to site: 1.6km

Horizontal field of view: 90° (cylindrical projection)
Vertical field of view: 27°
Enlargement factor: 96%
Principal distance: 812.5mm
Paper size: 840 x 297mm (extended A3)

Correct printed image size: 820 x 250mm
Camera: EOS 5D Mk III
Lens: 50mm (Canon EF 50mm f/1.8)
Camera height: 1.5m AGL
Date and time: 09/05/2023 16:44

Project no. TC23191 January 2025

**Pen-Cae'r-Lan Farm,
Seven Sisters**

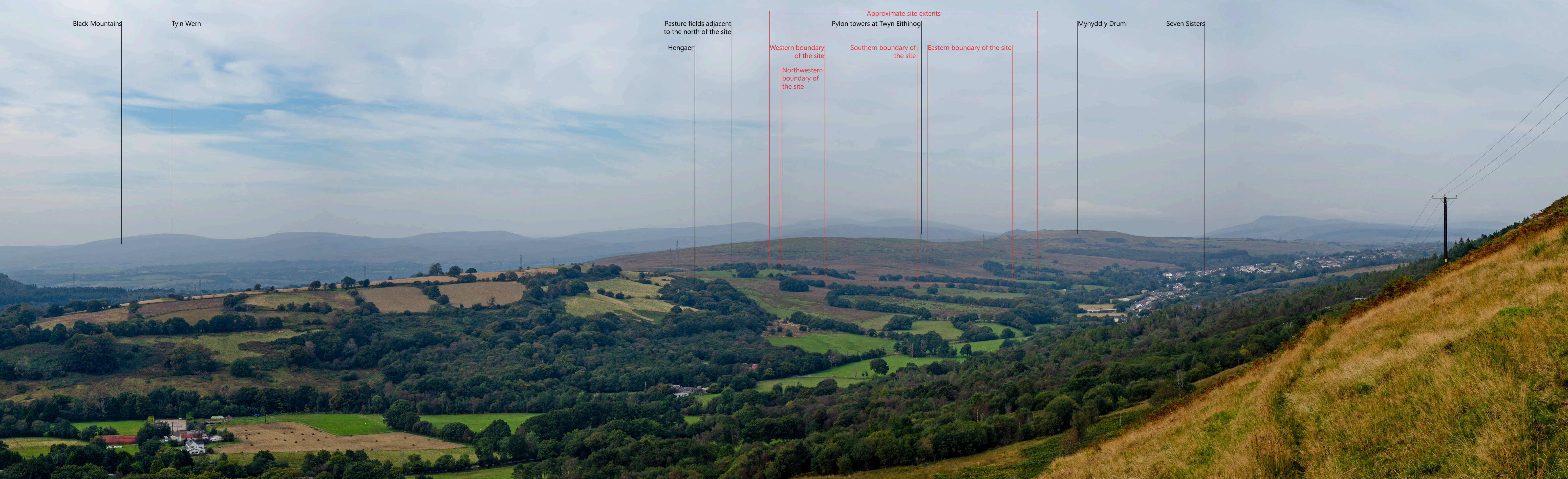
Viewpoint 08: Footpath east of
Seven Sisters

LA.09-11

**Greentech
Investment UK Ltd.**

tir collective
LANDSCAPE ARCHITECTS

© Tir Collective Limited 2025. Registered in England Number: 3050297



Baseline Photograph

View flat at a comfortable arm's length

Viewpoint information:		Horizontal field of view: 90° (cylindrical projection)	Correct printed image size: 820 x 250mm
OS reference:	E280248 N206270	Vertical field of view: 27°	Camera: EOS 5D Mk III
Ground level:	197m AOD	Enlargement factor: 96%	Lens: 50mm (Canon EF 50mm f/1.8)
Direction of view:	11°	Principal distance: 812.5mm	Camera height: 1.5m AGL
Distance to site:	1.8km	Paper size: 840 x 297mm (extended A3)	Date and time: 19/09/2024 16:02